



Orienteering Event Safety Plan

**Bomboy Mine
East of Apache Junction,
Superior, AZ**



Event Director		Cell:
Cell Reception	Coverage maps indicate cell phone reception is 0 to 2 bar depending on service provider. 911 reception will require travel to Hwy 60 for improved service. Northeast to Superior area can have up to 4 bar reception depending on provider..	
Emergency Medical Service	Ambulance Police Fire Search	911 (reception is spotty and unreliable)
For Responders	Event Location - Registration Table	
	Off U.S. 60 near Globe, AZ onto Hewitt Station Rd (Forest Road 357). After about 1.75 miles on FR357, turn right on to FR 252. The event site is about ¾ mile down the road. Look for an orange and white sign or orange cone at the last turnoff.	
Event Location (UTM)	482439.80, 3684269.29	
Event Location (Lat/Long)	33.297363, -111.188614 33°17'50.5"N 111°11'19.0"W	
Event Location (Directions)	<ul style="list-style-type: none"> • Take the Superstition Freeway (US 60) east through Apache Junction, towards Globe. • About .4 miles past milepost 222 and immediately after crossing the Queen Creek bridge, turn left onto Hewitt Station Rd (Forest Road 357). • Cross the cattle guard and continue straight. • After about 1.5 miles on FR357, you will cross a wash with two 15 foot high drainage pipes under the railroad tracks on the right. • Continue 0.2 miles past the wash, then turn right on to FR 252. • The event site is about ¾ mile down the road, at a road junction. • Look for an orange and white orienteering bag or orange cone at the last turnoff and at our site. 	
Contacts		
Local Emergency Room Hospital	Banner Goldfield Medical Center: Emergency Room (480) 733-3300 2050 W Southern Ave, Apache Junction, AZ 85120	Approximately 35 miles Directions: see Attachment 1
Local Emergency Room Hospital - Alternate	Cobre Valley Reg. Medical Center: Emergency Room (928) 425-3261 5880 S Hospital Dr, Globe, AZ 85501	Approximately 30 miles Directions: see Attachment 2
Park Ranger	Boyce Thompson Arboretum State Park (602) 827-3000 37615 U.S. Hwy 60 Superior, AZ 85173	Event is not in the state park jurisdiction, contact provided for reference



Orienteering Event Safety Plan

**Bomboy Mine
East of Apache Junction,
Superior, AZ**



Police Department	Pinal County Sheriff (520) 866-8120 – non emergency 5750 S Kings Ranch Rd, Gold Canyon, AZ 85118	
Fire Department	Superior Fire Department (520) 689-5671 236 Golf Course Rd, Superior, AZ 85173	



Orienteering Event Safety Plan

**Bomboy Mine
East of Apache Junction,
Superior, AZ**

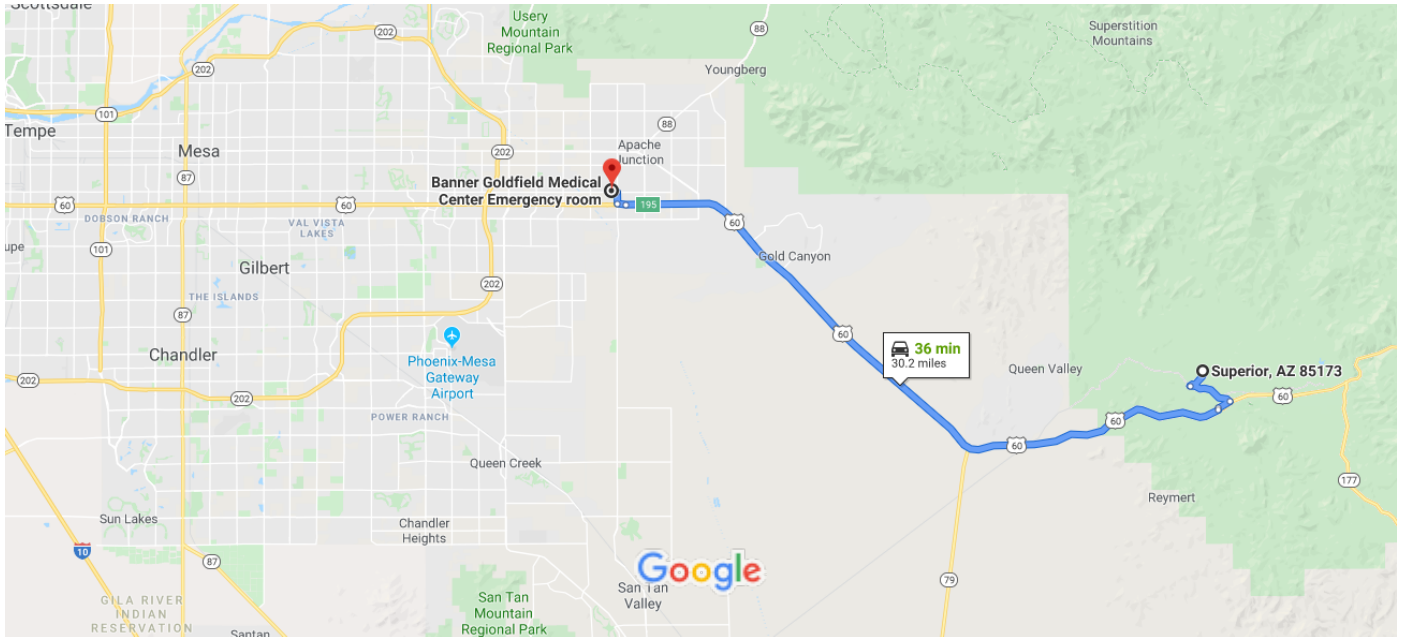


Attachment 1 Map to Local Emergency Hospital



Superior, Arizona 85173 to Banner Goldfield Medical Center Emergency room

Drive 30.2 miles, 36 min



Map data ©2019 Google 2 mi

Superior

Arizona 85173

Take E Hewitt Station Rd to US-60 W

- 9 min (3.1 mi)
- ↑ 1. Head south toward E Hewitt Station Rd
- 0.8 mi
- ↶ 2. Turn left onto E Hewitt Station Rd
- 1.7 mi
- ↷ 3. Turn right
- 0.5 mi
- ↶ 4. Turn left onto E June Ave
- 443 ft

Follow US-60 W to S Ironwood Dr in Apache Junction. Take exit 195 from US-60 W

- 26 min (26.4 mi)
- ↷ 5. Turn right onto US-60 W
- 26.1 mi

6. Take exit 195 for Ironwood Dr
0.3 mi

Follow S Ironwood Dr and W Southern Ave to your destination

2 min (0.7 mi)

7. Use the right 2 lanes to turn right onto S Ironwood Dr
0.4 mi

8. Turn left onto W Southern Ave
0.2 mi

9. Turn right
174 ft

10. Slight right
Destination will be on the right
171 ft

Banner Goldfield Medical Center Emergency room

2050 W Southern Ave, Apache Junction, AZ 85120

These directions are for planning purposes only. You may find that construction projects, traffic, weather, or other events may cause conditions to differ from the map results, and you should plan your route accordingly. You must obey all signs or notices regarding your route.



Orienteering Event Safety Plan

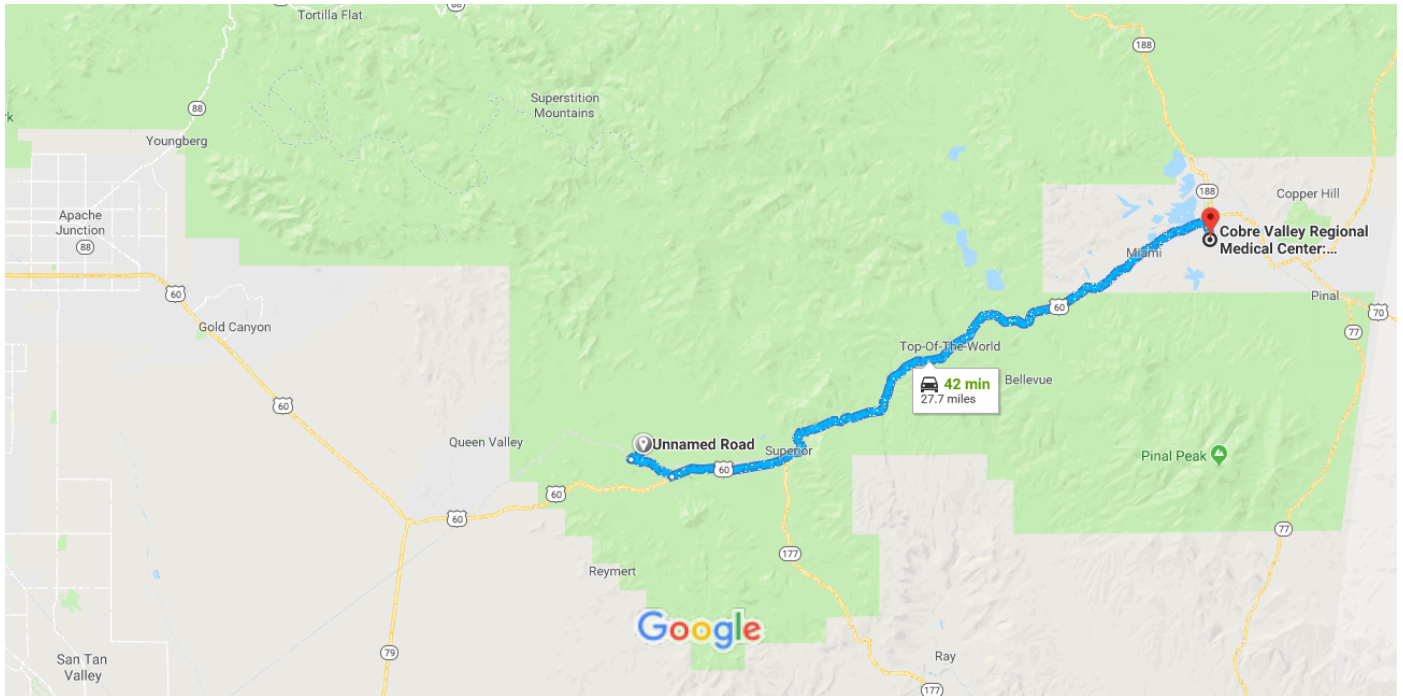
**Bomboy Mine
East of Apache Junction,
Superior, AZ**



Attachment 2 Map to ALTERNATE Local Emergency Hospital



Unnamed Road, Superior, AZ 85173 to Cobre Valley Regional Medical Center: Emergency Room Drive 27.7 miles, 42 min



Map data ©2018 Google 2 mi

Unnamed Road


Superior, AZ 85173


Take E Hewitt Station Rd to US-60 E


- 9 min (2.6 mi)
- ↑ 1. Head south toward E Hewitt Station Rd
- 0.8 mi
- ↶ 2. Turn left onto E Hewitt Station Rd
- 1.8 mi
- ↶ 3. Turn left onto US-60 E
- 31 min (24.3 mi)


Continue on Russell Rd to your destination

- 3 min (0.8 mi)
- ↷ 4. Turn right onto Russell Rd
- 0.2 mi
- ↷ 5. Turn right onto N Hospital Dr
- 0.5 mi

- 
 6. Turn right

 292 ft
- 
 7. Slight left

 203 ft
- 
 8. Turn left

 Destination will be on the right

 69 ft

**Cobre Valley Regional Medical Center:
Emergency Room**

5880 S Hospital Dr, Globe, AZ 85501

These directions are for planning purposes only. You may find that construction projects, traffic, weather, or other events may cause conditions to differ from the map results, and you should plan your route accordingly. You must obey all signs or notices regarding your route.